





Legend


Traffic Routes - Normal Type, Flow

-  Alternate, Ingress
-  Primary, Ingress
-  Primary, Egress



Solheim Cup Traffic Plan - Normal Traffic

Kane County, Illinois




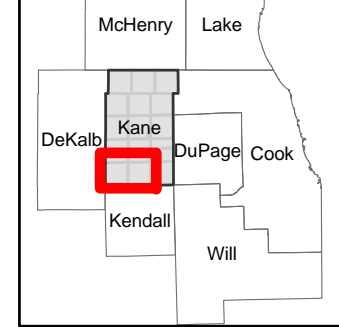
Kane County
GIS-Technologies

GIS-Technologies
719 Batavia Ave
Geneva, IL 60134

Voice: (630) 208-8655
Fax: (630) 208-8659
gistech@co.kane.il.us

Map Projection: Transverse Mercator
State Plane - Illinois East, NAD 1983
08/11/2009 njk
Updated on 08/21/2009 njk

Location Points based on data received from Illinois State Police. This map does not represent a survey. No accuracy is assumed for the data delineated herein, either expressed or implied by Kane County or its employees. This map is compiled from official records, including plats, surveys, recorded deeds, and contracts, and only contains information required for local government purposes. See the recorded documents for more detailed legal information.

1 inch = 3,500 feet

